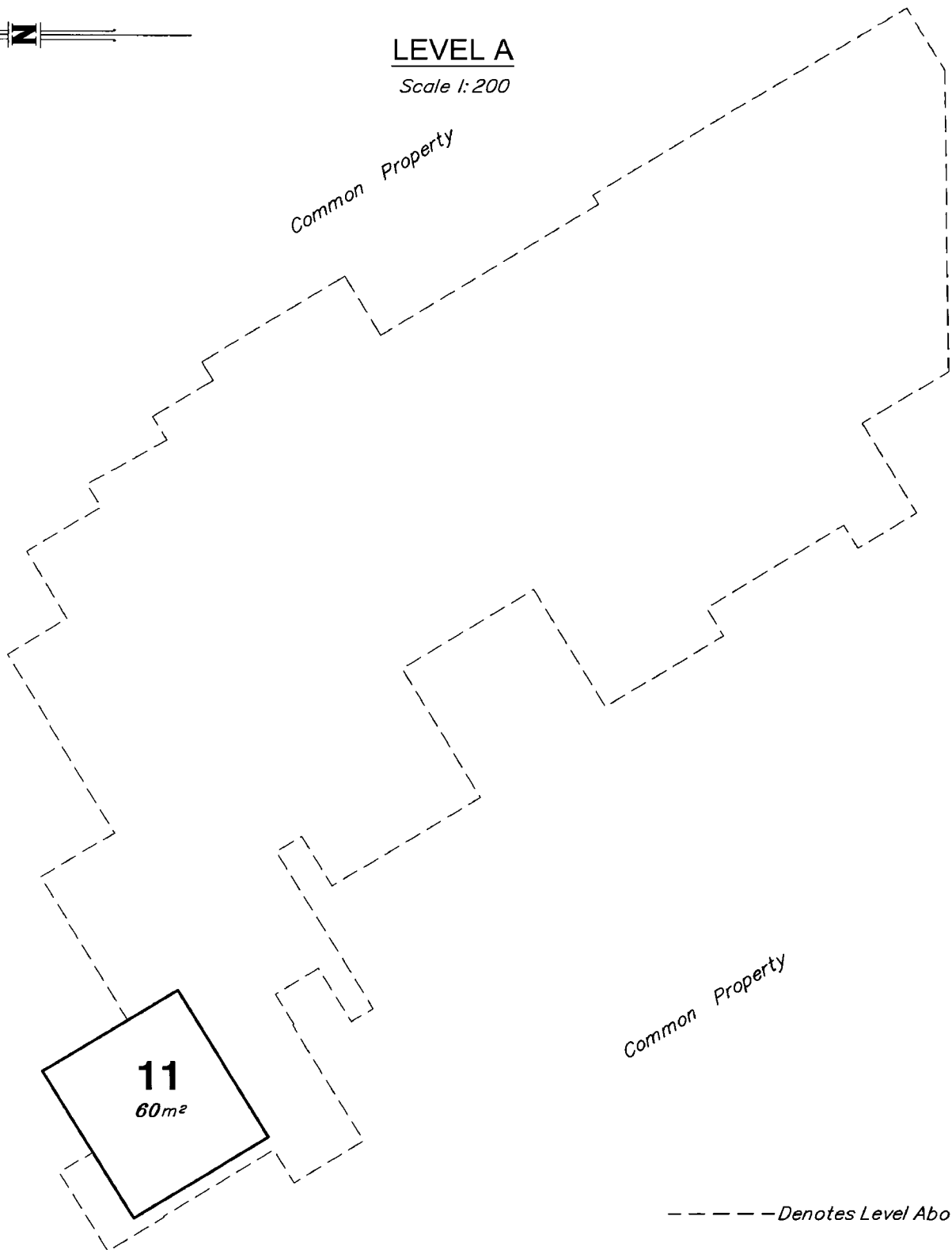




LEVEL A

Scale 1:200



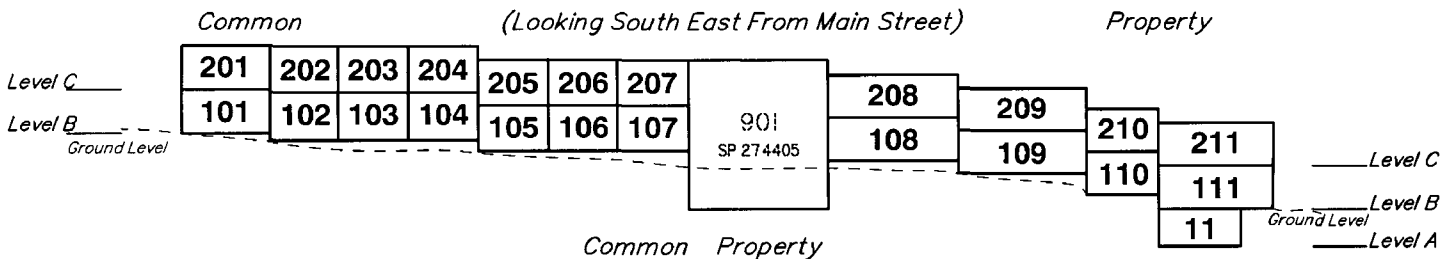
Common Property

----- Denotes Level Above.

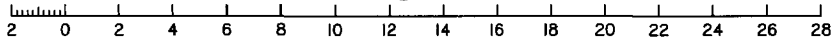
LATERAL ASPECT VIEW

Not to Scale

(Looking South East From Main Street)



Scale 1:200 Lengths are in Metres



State copyright reserved.

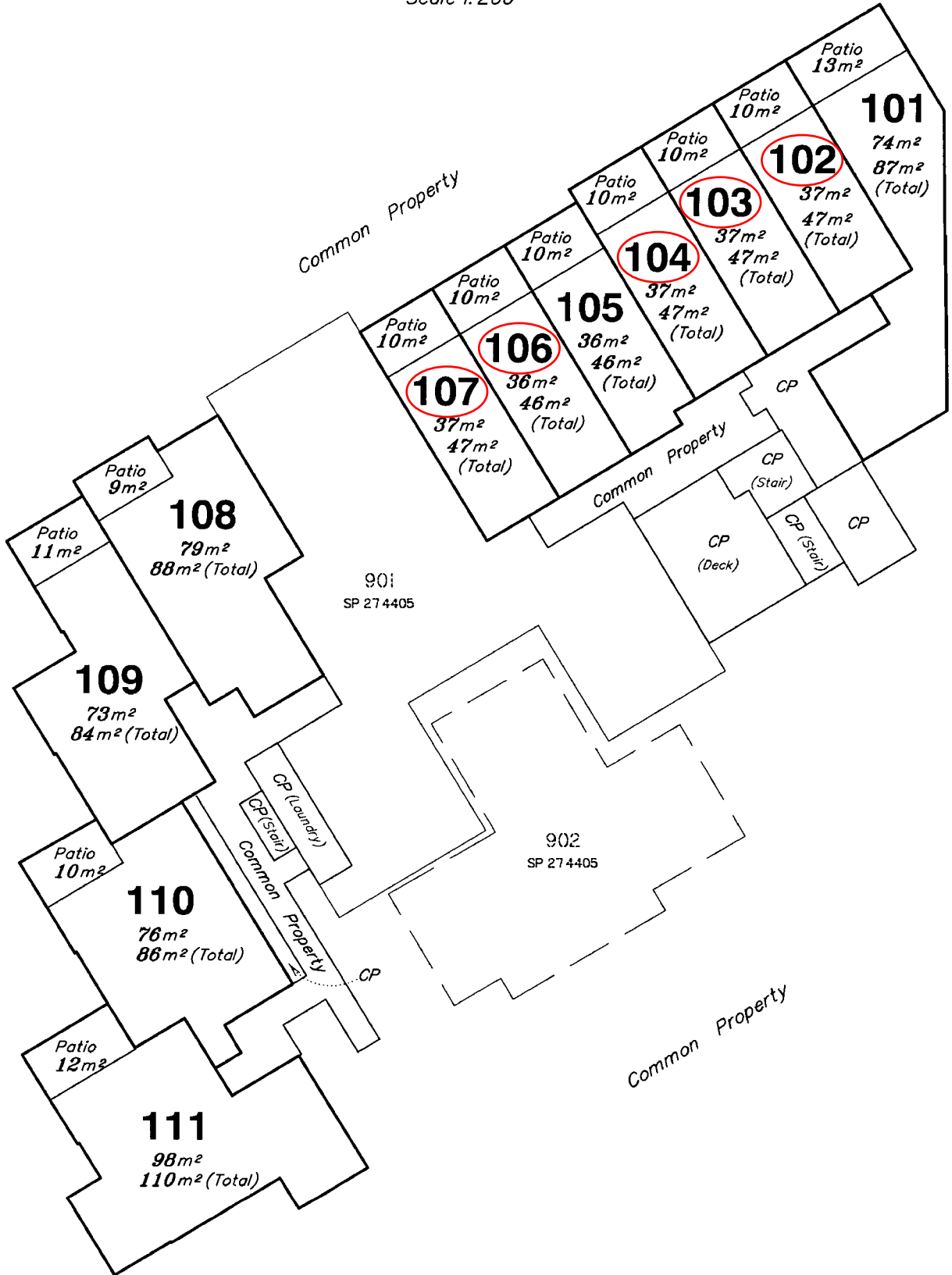
Insert Plan Number **SP 273271**

4791-14 SRP



LEVEL B


Scale 1:200



901
SP 274405

902
SP 274405

Scale 1:200 Lengths are in Metres



State copyright reserved.

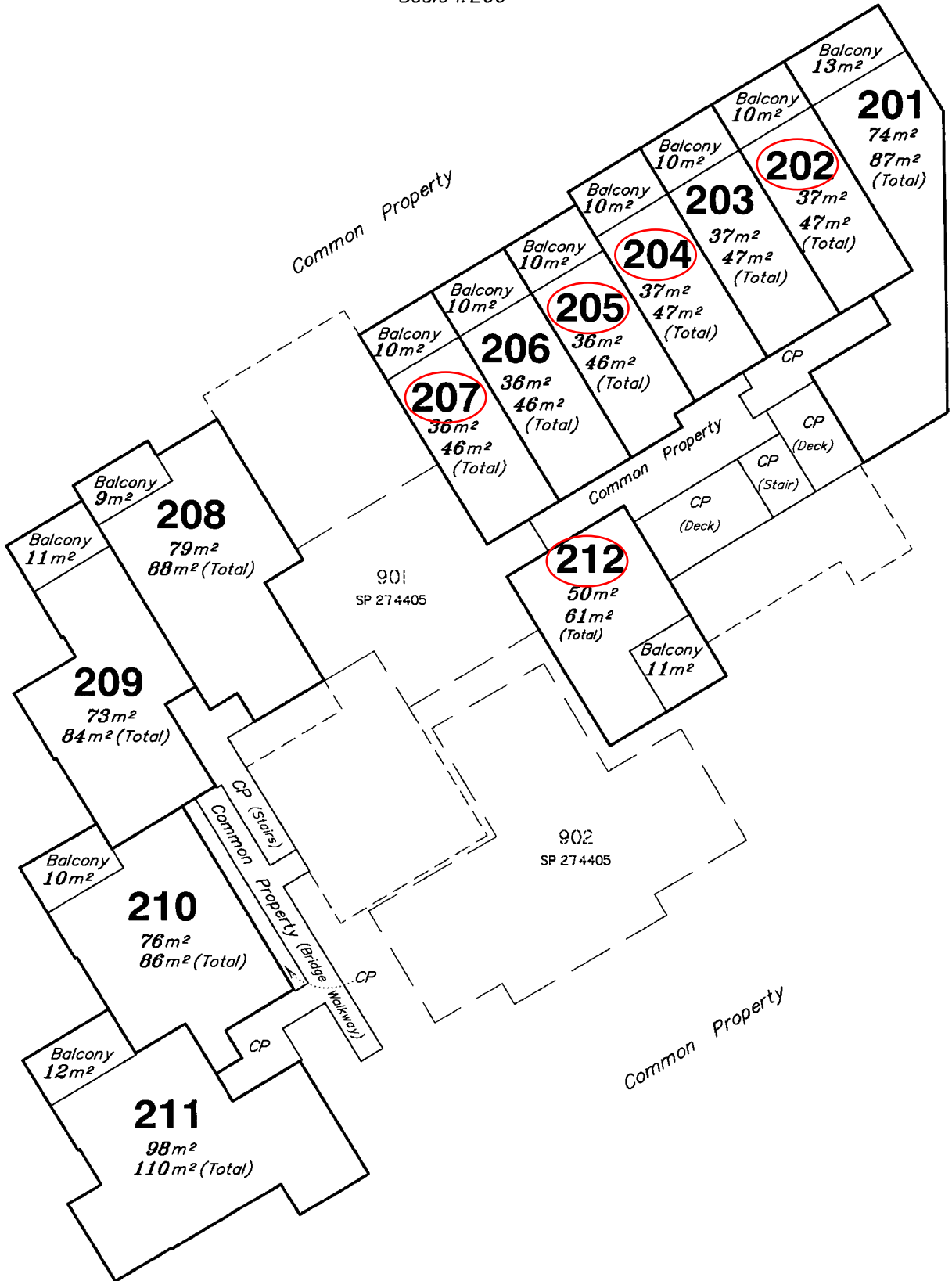
Insert Plan Number **SP 273271**

4791-14 SRP



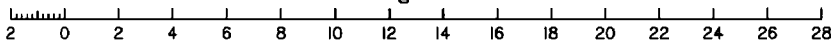
LEVEL C

Scale 1:200



----- Denotes Level Below.

Scale 1:200 Lengths are in Metres



State copyright reserved.

Insert Plan Number **SP 273271**